

DELGER

— REAL ESTATE —

BOZEMAN MONTANA



Craig Delger
BROKER / OWNER
406.581.7504

THIS BROCHURE PROVIDED BY CRAIG DELGER - LUXURY REAL ESTATE EXPERT

Powered by Data, Technology, and Local Expertise



*approximate boundary in red, not exact

TBD East River Road, Livingston MT 59004

\$6,750,000

Acres: ± 75.125

MLS#: 389778

INTRODUCTION

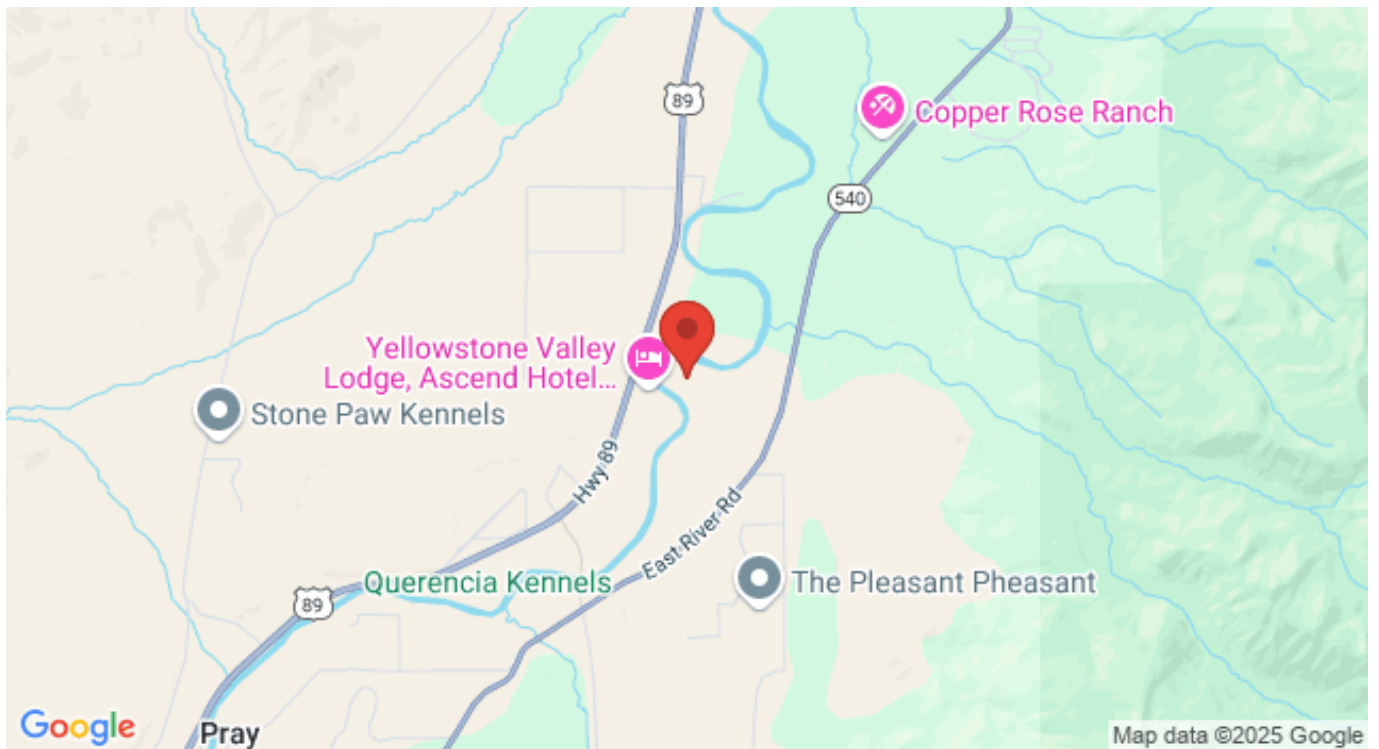
Located along the banks of one of Montana's greatest fly fishing rivers, Yellowstone Riverbend is conveniently located between Yellowstone National Park and the town of Livingston. As the name suggests, the Yellowstone River forms the north and west boundaries of the property for about a mile. The rolling bluffs above the river showcase the largest of big sky views, with the Gallatin Range to the west and the Absaroka Range to the east and glimpses of the Crazy Mountain Range to the north. The river bottom is full of cottonwood trees and small junipers and is loaded with wildlife, including mule deer, white-tailed deer, and waterfowl migrating up and down the Yellowstone River. The shade and tranquility of the river bottom are enough to give solace even on the hottest Montana summer days. A tremendous riverfront property, Yellowstone Riverbend offers a significant slice of outdoor Montana. Sitting at 4,780 feet, Yellowstone Riverbend consists of 75 acres of deeded land. The ranch comprises a lush riparian riverfront habitat and rolling hay meadows. The fully perimeter-fenced property, with ample grass and water, is ideal for horse lovers or a small cattle operation.



FEATURES


Status:	Active
Type:	Land
Sub Type:	UnimprovedLand
Acres:	± 75.125
View:	Farmland, Meadow, Mountains, Rural, River, SouthernExposure, CreekStream, Valley, TreesWoods
Water Features:	Creek, RiverFront, RiverAccess
Listing Date:	2024-01-30
Listing Agent:	Vinny Delgado of Fay Ranches


LOCATION





Address: TBD East River Road, Livingston MT 59004

PHOTOS



















LIVINGSTON LIFESTYLE



Livingston, Montana is a historic train town from the late 1880's that has attracted cowboys, ranchers, artists, and the rich and famous who are enamored by the scenery of this area of southwestern Montana. Livingston has been featured in movies like A River Runs Through It, The Horse Whisperer, and numerous TV series and commercials.

Historic Downtown Livingston has lively restaurants and shops, some of which have been around since the late 1800' s. Livingston is known for fly fishing, cross-country skiing, horseback riding, river rafting and numerous museums, art galleries and restaurants.

When it comes to outdoor recreation the town of Livingston is surrounded by four beautiful mountain ranges, and offers the Yellowstone River, Shields River, and numerous stream and spring creeks for an abundance of outdoor activities. Bridger Bowl, a home-grown, nonprofit community ski area operating since 1955 is located 29 miles from Livingston. Big Sky Resort is 68 miles away and is also frequently recognized as one of the world's best ski resorts, most affordable ski resort, and best ski resort for families. Yellowstone National Park(2.2 million acres) is located 50 miles south of Livingston.

With a population of about 7,000 people, Livingston has the amenities and services buyers expect for a town of this size. Livingston is less than 20 minutes from Bozeman. The Livingston School District includes Elementary Schools, a Middle School, and a High School. The median price of a single family home in Livingston is 18% lower priced than single family homes in Bozeman and appeals to buyers seeking a smaller town, yet still want to be close to the amenities of Bozeman.

PARK COUNTY

Park County, Montana's estimated population is 16,438 with a growth rate of 1.94% in the past year according to the most recent United States census data. Park County, Montana is the 11th largest county in Montana. Park County has a total area of 2,813 square miles (1.8 million acres or 7,290 km²), of which 2,803 square miles (7,260 km²) is land and 10.4 square miles (27 km²) (0.4%) is water. The highest natural point in Montana, Granite Peak at 12,807 feet (3,904m), is located in Park County.



Paradise Valley is a major river valley of the Yellowstone River in southwestern Montana just north of Yellowstone National Park in the southern portion of Park County, Montana. The valley is flanked by the Absaroka Range on the east and the Gallatin Range on the west. The Yellowstone River, one of Montana's Blue Ribbon Trout Rivers, flows through Paradise Valley and is noted for world-class fly fishing in the river and nearby spring creeks such as DePuy Spring Creek. The valley hosts other natural wonders such as several natural hot springs, including Chico Hot Springs near Emigrant, Montana, La Duke Hot Springs near Gardiner, and Hunter's Hot Springs near Livingston. A small part of Yellowstone National Park is located in the extreme southern part of the county.

The northern end of Park County, Montana contains the Shields River Valley. The Shields River is a tributary of the Yellowstone River. It flows west, then south, between the Bridger Range to the west and the Crazy Mountains to the east, past Wilsall and Clyde Park. It joins the Yellowstone approximately 10 mi (16 km) northeast of Livingston, MT.

LUXURY REAL ESTATE EXPERT

Delger Real Estate sold over \$155 Million in Real Estate in 2016-2023. Recognized experts in Internet Marketing and Technology, Delger Real Estate are able to generate maximum exposure for their real estate listings. The result: according to ListHub, Delger Real Estate listings outperform 98% of the market. We encourage you to contact Craig to learn more about real estate in Livingston and the surrounding areas.

POWERED BY INTELLIGENT MARKETING, PROPRIETARY TECHNOLOGY, AND LOCAL EXPERTISE



Craig Delger
BROKER / OWNER
406.581.7504
craigdelger@gmail.com

v1.01-2025-02-05